

Voyager

Spatial Search Made Simple

Voyager brings together modern search and spatial technologies. Voyager allows you to discover your GIS files, layers and web services whether they are on your desktop, the web or a server a continent away.

Install in minutes

Unlike other search solutions that require customization, install Voyager and go!

Search anywhere

Index content on desktops, servers, databases, FTP sites and online repositories.

Discover anything

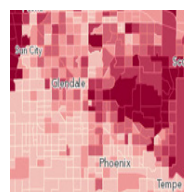
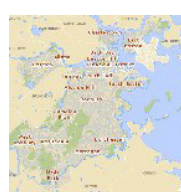
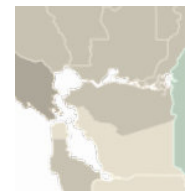
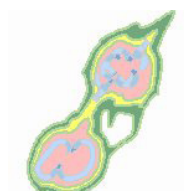
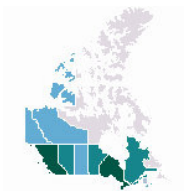
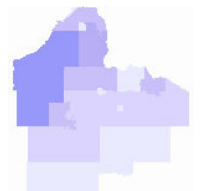
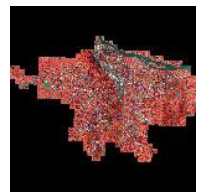
Voyager makes discoverable hundreds of spatial and non-spatial formats — whether or not they have metadata.

Federate your search

Voyager's federated search links multiple indices displaying all related content in a single search.

Publish content

Once you have an inventory of all of your content, you can publish map services to ArcGIS Online.



Voyager

FEATURES	SERVER	SERVER PRO
Concurrent users	5	Unlimited
Maximum documents indexed	Unlimited	Unlimited
Built on the best-of-breed, open-source search technology (Solr/Lucene)	●	●
Keyword search	●	●
Map search by drawing geometries (and even buffering them)	●	●
Place name search	●	●
Sort search results	●	●
Filter search results	●	●
Tag content	●	●
Promote your favorite content	●	●
Edit fields in the index from the UI	●	●
Create reports and export search results	●	●
Create index from content on a File Server	●	●
Create index from WMS, WFS, ArcGIS Online/Portal and more	●	●
Create index from CSW	●	●
Create index from databases and tables	●	●
Management controls for configuring the index, UI, security and more	●	●
Schedule index updates	●	●
Indexing pipeline can augment the index, normalize metadata and more	●	●
Navigo user interface	●	●
Create display templates for the Navigo user interface	●	●
Save searches	●	●
Search within ArcMap using the Voyager Add-in	●	●
Customize the Navigo homepage	■	●
Enterprise authentication with Windows Authentication, LDAP, SSO, and more	■	●
Extensible processing task framework for doc. transformation and delivery	■	●
Bulk edit metadata	■	●
Bulk move, copy and delete files	■	●
Search across many Voyager indices using federated search	■	●
Search within ArcGIS Portal using the Voyager Widget	■	■
API Support	■	■
Create an index from content in a Document Mgmt. System like Sharepoint	◆	◆
Data classification	◆	◆
Geotag non-spatial documents	◆	◆

● Included in Product ■ Sold as Extension ◆ Sold as Extension with Professional Services

Learn more at www.voyagersearch.com